


Welcome toBRASOV!



BRASOV — KRONSTADT- CITY OF THE CROWN




Brasov-KRONSTADT-CORONA



End of XIXth
Century...

- at present -285000 inhabitants
- The city was first attested in 1235 AD under the name “Corona”, a name given by the German colonists
- The two names of the city: “Kronstadt” (the city's coat of arms) and “Corona”, were used simultaneously in the Middle Ages.
- The current name “Brasov” is derived from the Turkish word “barasu”, meaning "white water"



*Old and New
in the
Picturesque
City of Brasov*



FLASH IN TIME


...XIX century

*THE MARKET PLACE
and THE CITY HALL*

Nowadays ...

Museum of History





The County Council





Old Market Busy Day

*Quiet Afternoon in
the Square Today!*





Street of Brasov...

The same street today...



Brassó. - Kronstadt.



The High Street of Brasov

The High Street today...!





Brassó. Kolostor-utca. Kronstadt. Klostergasse.





The Graft Bastion

*The Renovated Graft Bastion...
Today*





Behind the Walls..



Brasov



Landscape of Brasov






Apollonia Hirscher House

*Apollonia Hirscher House
today..*





The Sportground of yesterday..

The same Sportground today..



Braşov

Poarta dela Strada Orfanilor

Ecaterina Gate

Schei Gate



Ecaterina Gate



Schei Gate







The City Council



The Black Tower



The Black Church



The White Tower



The High Street




Behind the Medieval Wall

The City of Brasov in Nowadays Images



The Wavers Bastion



*The Black Church-
The Emblem of the City*



The Art Museum

The Central Library





*Landscape
from the
White
Tower*



The Black Tower





*View over the Old
City Center*

*The Catholic Church
and Old Houses*





*Building from the Old City
Center*



*The Narrowest Street
in Europe*

A photograph of the Wavers Bastion, a large stone fortification with a white upper section and a stone base. It is situated at the base of a steep, densely forested green hill. A cable car line is visible in the foreground. To the left, there are wooden buildings and red awnings.

The Wavers Bastion

A high-angle photograph of a snowy town square in Brasov, Romania. The square is surrounded by colorful, multi-story buildings with snow-covered roofs. A prominent yellow building with a clock tower stands in the center. The surrounding hills are covered in snow and bare trees.

Wintertime in Brasov




Perspective?....




Shiny Winter...


Central Park



The Orthodox Church



The City Fortress



*Courtyard of the
City Fortress*




The Black Church





*Ecaterina Gate in
Autumn...*



*Ecaterina Gate in
Winter...*

Beauty in any Season...





Traditional Spring Feast...


Spring on a remote street of Brasov...



Saint Nicholas Church...



*Autumn behind the
walls...*



Bucegi Mountain...



View from Postavarul Mountain...



Brasov

Surroundings..

View to Piatra Mare Mountain...



View from the Top of Piatra Mare Mountain...



*Bran Castle... known in the
literature as Dracula Castle...*



View to the Royal Castle- Peles...



Peles Castle in Full Splendour...



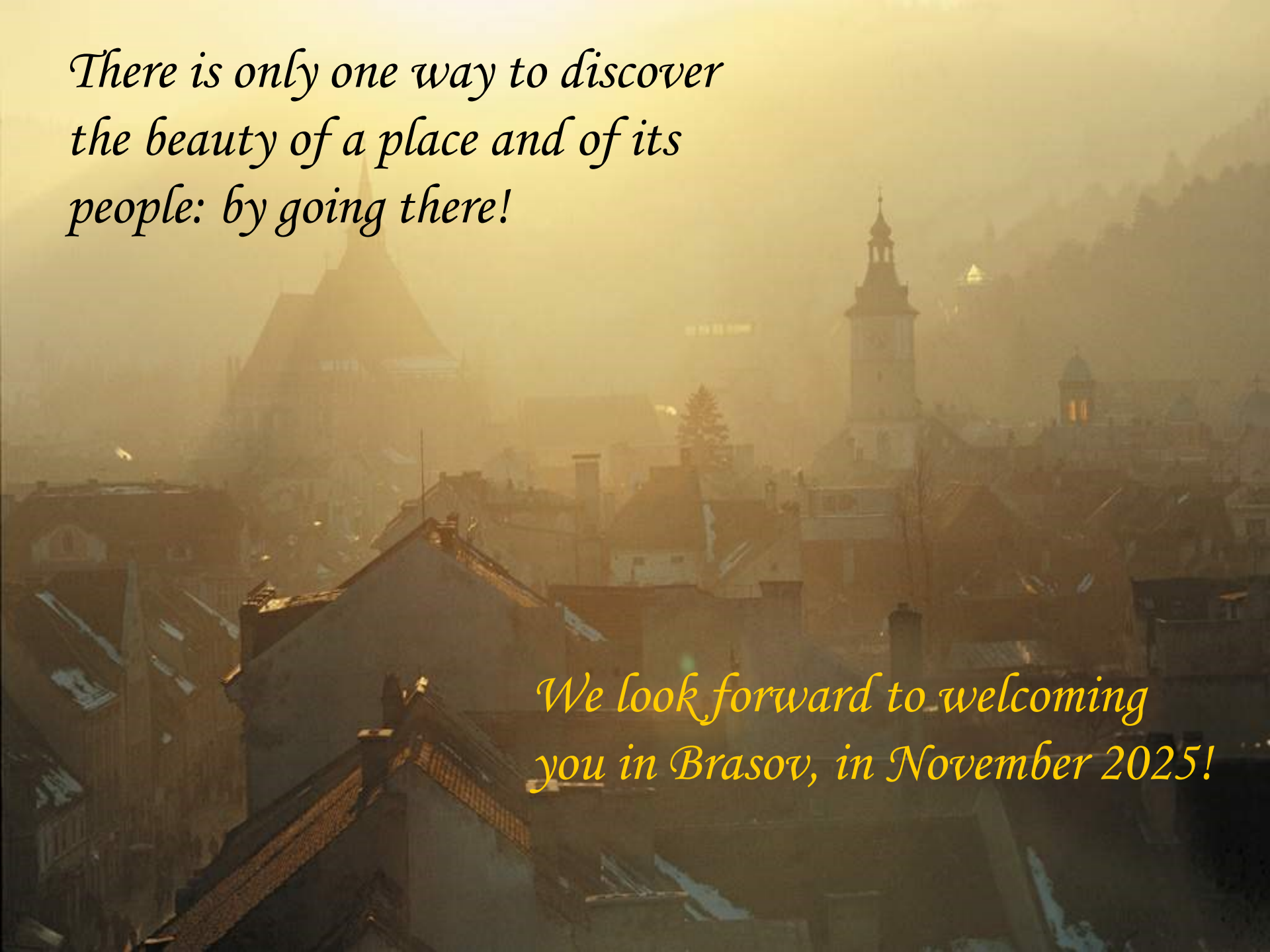
*Inside of the
Rasnov Fortress...*



*A place to
visit...*

*The Rasnov
Fortress*



A misty, golden-hour view of a European city, likely Brasov, with a prominent church tower and snow-dusted rooftops. The scene is bathed in a warm, hazy light, creating a serene and atmospheric setting.

*There is only one way to discover
the beauty of a place and of its
people: by going there!*

*We look forward to welcoming
you in Brasov, in November 2025!*