


# Welcome to .....BRASOV!



*BRASOV — KRONSTADT- CITY OF THE CROWN*




# Brasov-KRONSTADT-CORONA



End of XIX<sup>th</sup>  
Century...

- at present -285000 inhabitants
- The city was first attested in 1235 AD under the name “**Corona**”, a name given by the German colonists
- The two names of the city: “**Kronstadt**” (the city's coat of arms) and “**Corona**”, were used simultaneously in the Middle Ages.
- The current name “**Brasov**” is derived from the Turkish word “**barasu**”, meaning "white water"



*Old and New  
in the  
Picturesque  
City of Brasov*



*FLASH IN TIME*


*...XIX century*

*THE MARKET PLACE  
and THE CITY HALL*

*Nowadays ...*

*Museum of History*





*The County Council*





*Old Market Busy Day*

*Quiet Afternoon in  
the Square Today!*





*Street of Brasov...*

*The same street today...*



*Brassó. - Kronstadt.*



## *The High Street of Brasov*

*The High Street today...!*





*Brassó. Kolostor-utca. Kronstadt. Klostergasse.*





*The Graft Bastion*

*The Renovated Graft Bastion...  
Today*





*Behind the Walls..*



Brasov



*Landscape of Brasov*





*Apollonia Hirscher House*

*Apollonia Hirscher House  
today..*





*The Sportground of yesterday..*

*The same Sportground today..*



Braşov

Poarta dela Strada Orfanilor

*Ecaterina Gate*

*Schei Gate*



*Ecaterina Gate*



*Schei Gate*







The City Council



The Black Tower



The Black Church



The White Tower



The High Street




Behind the Medieval Wall

*The City of Brasov in Nowadays Images*



*The Wavers Bastion*

*The Black Church-  
The Emblem of the City*





*The Art Museum*

*The Central Library*





*Landscape  
from the  
White  
Tower*



*The Black Tower*





*View over the Old  
City Center*

*The Catholic Church  
and Old Houses*





*Building from the Old City  
Center*



*The Narrowest Street  
in Europe*

A photograph of the Wavers Bastion, a large stone fortification with a white upper section and a stone lower section. It is situated at the base of a steep, densely forested green hill. A tall, thin tower is visible on the hillside in the background. A cable line runs across the upper part of the image. In the foreground, there are some buildings, including a wooden one with a red awning, and a green metal structure.

*The Wavers Bastion*

A photograph of a snowy town square in Brasov, Romania. The square is filled with snow, and the surrounding buildings have snow-covered roofs. A prominent yellow building with a clock tower is visible in the center. The background shows a forest of bare trees.

*Wintertime in Brasov*




*Perspective?....*




*Shiny Winter...*


*Central Park*



*The Orthodox Church*



*The City Fortress*



*Courtyard of the  
City Fortress*




# The Black Church





*Ecaterina Gate in  
Autumn...*



*Ecaterina Gate in  
Winter...*

*Beauty in any Season...*





*Traditional Spring Feast...*


*Spring on a remote street of Brasov...*



*Saint Nicholas Church...*



*Autumn behind the walls...*



*Bucegi Mountain...*



*View from Postavarul Mountain...*



*Brasov*

*Surroundings..*

*View to Piatra Mare Mountain...*



*View from the Top of Piatra Mare Mountain...*



*Bran Castle... known in the  
literature as Dracula Castle...*



*View to the Royal Castle- Peles...*



*Peles Castle in Full Splendour...*



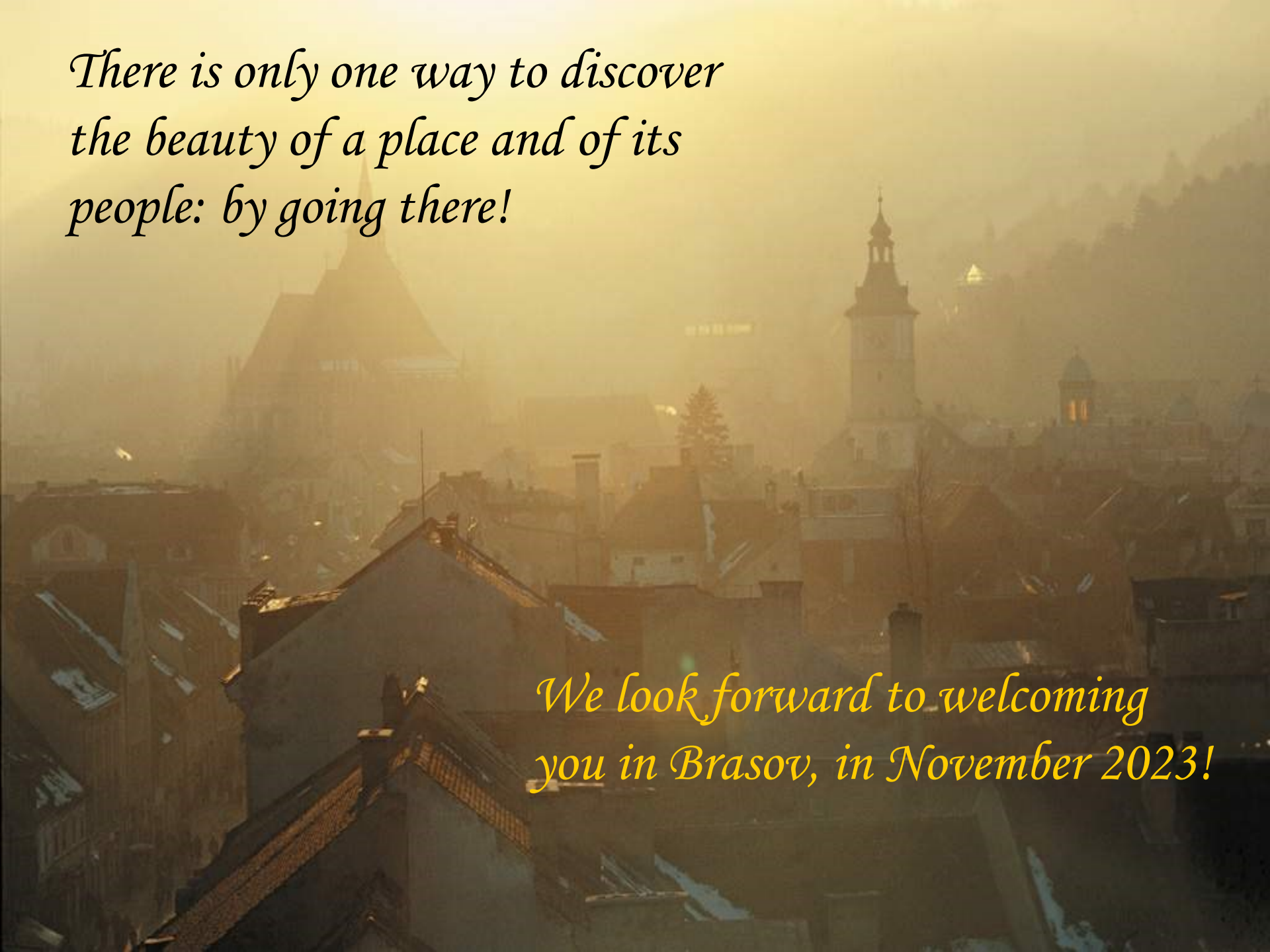
*Inside of the  
Rasnov Fortress...*



*A place to  
visit...*

*The Rasnov  
Fortress*



A misty, golden-hour view of a European city, likely Brasov, with a prominent church tower and snow-dusted rooftops. The scene is bathed in a warm, hazy light, creating a serene and atmospheric setting.

*There is only one way to discover  
the beauty of a place and of its  
people: by going there!*

*We look forward to welcoming  
you in Brasov, in November 2023!*